

# SECTION 5.1.2

REVISION NO.	DATE OF REVISION	REVISION	SQ. MI.	Km <sup>2</sup>
1	JUNE / 66	Drainage Area Revised, Drains Changed and Added.	21	56
2	MAY / 67	Drains Changed, Deleted and Added.	54	140
3	SEPT. / 71	Drainage Area Revised, Drains Changed.		
4	JULY / 72	Drains Changed and Added.		
5	79 / 10	Drains Changed, Added, and Deleted.		
6	80 / 10	Drains Changed and Added.		
7	83 / 04 / 28	Boundary Changed		
8	83 / 06 / 13	Boundary and Drains Added		
9	86 / 11 / 17	Boundary and Drains Added		
10	AUG / 01	Mod. Title Revised		

UPPER LA SALLE RIVER  
MILL CREEK

RGE. 1W.

RGE. 2W.

RGE. 3W.

RGE. 4W.

RGE. 5W.


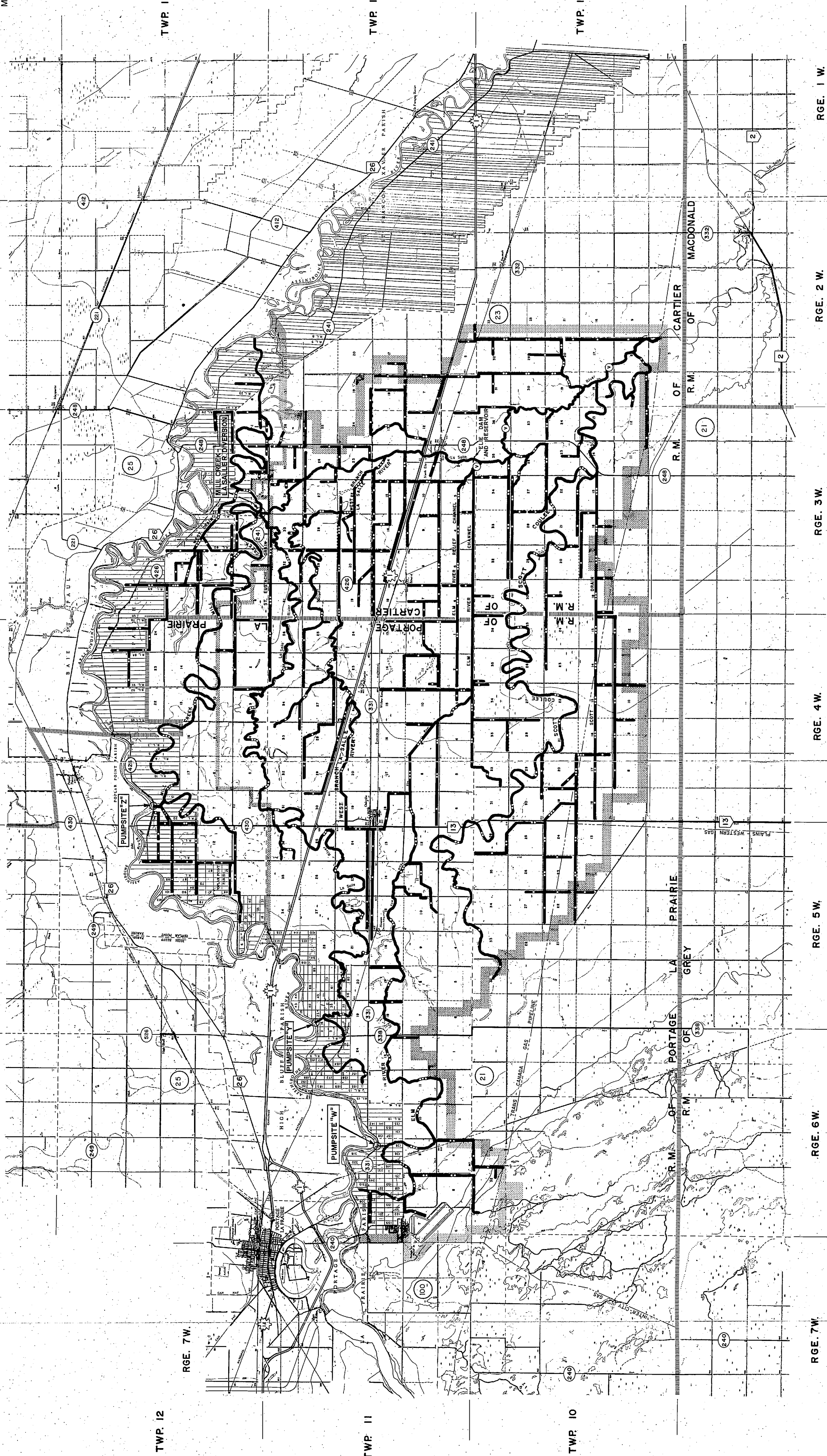
RGE. 6W.

RGE. 7W.

TWP. 12

TWP. 11

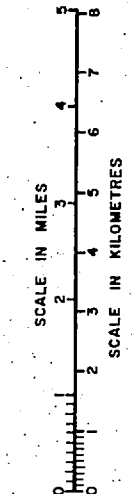
TWP. 10



### LEGEND

- WATER COURSE  
 1<sup>st</sup> ORDER DRAIN  
 2<sup>nd</sup> ORDER DRAIN  
 3<sup>rd</sup> ORDER DRAIN  
 4<sup>th</sup> ORDER DRAIN  
 5<sup>th</sup> ORDER DRAIN  
 6<sup>th</sup> ORDER DRAIN  
 7<sup>th</sup> ORDER DRAIN

- LIMITS OF DRAINAGE AREA  
 CITY, TOWN AND MUNICIPAL BOUNDARIES  
 PROVINCIAL TRUNK HIGHWAYS  
 PROVINCIAL ROADS  
 ADJACENT WATERSHED



DATE	BY	REVISIONS

CROSS REFERENCES

APPROVED AS TO: *[Signature]*

DESIGNATIONS OF DRAINS

DATE: 77 01 15

SCALE: 1" = 1/2 MI.

SCALE: 1" = 1/2 KM.



PLAN OF  
**UPPER LA SALLE RIVER AREA**

PROVINCE OF MANITOBA  
 DEPARTMENT OF MINES, RESOURCES AND ENVIRONMENTAL MANAGEMENT  
 WATER RESOURCES BRANCH

APPROVED AS TO: *[Signature]*

DATE: 77 01 15

SCALE: 1" = 1/2 MI.

SCALE: 1" = 1/2 KM.