
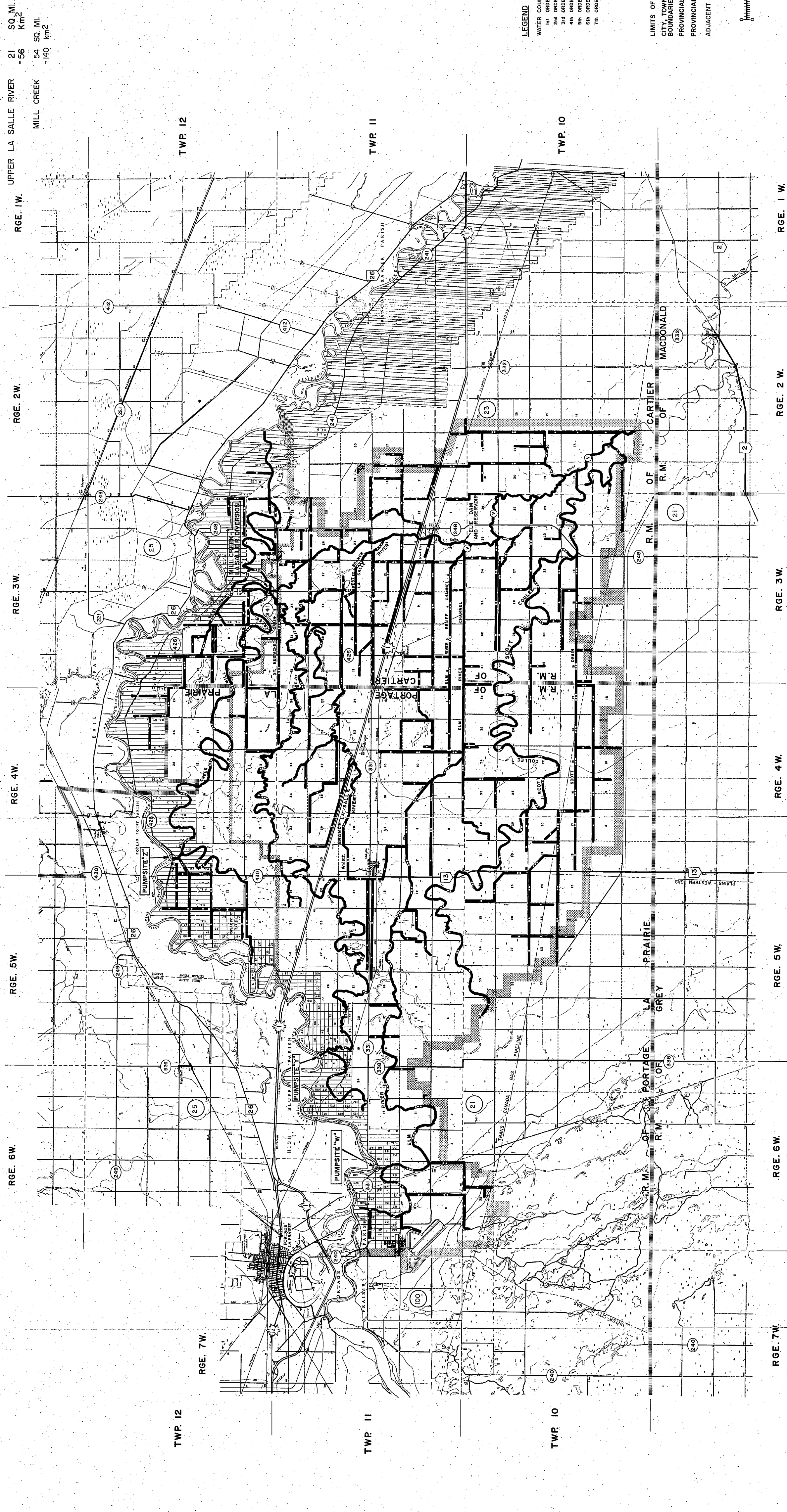


REVISION NO.	DATE OF REVISION	REVISION	DATE OF REVISION	REVISION
1	JUNE / 66	Original Area Revised, Drains Changed and Added.		
2	MAY / 67	Drains Changed, Deleted and Added.		
3	SEPT. / 71	Drains Area Revised, Drains Changed.		
4	JULY / 72	Drains Changed and Added.		
5	79 10 10	Drains Changed, Added, and Deleted.		
6	80 12 10	Drains Changed and Added.		
7	83 04 28	Boundary Changed		
8	83 06 13	Boundary and Drains Added		
9	86 11 17	Boundary and Drains Added		
10	AUG / 01	Mod. Title Revised		

UPPER LA SALLE RIVER 21 SQ. MI.
= 56 Km²


MILL CREEK 54 SQ. MI.
= 140 Km²



LEGEND

- WATER COURSE**
- 1st ORDER DRAIN
 - 2nd ORDER DRAIN
 - 3rd ORDER DRAIN
 - 4th ORDER DRAIN
 - 5th ORDER DRAIN
 - 6th ORDER DRAIN
 - 7th ORDER DRAIN

- LIMITS OF DRAINAGE AREA**
- CITY, TOWN AND MUNICIPAL BOUNDARIES
 - PROVINCIAL TRUNK HIGHWAYS
 - PROVINCIAL ROADS
 - ADJACENT WATERSHED



CROSS REFERENCES		REVISIONS		APPROVED AS TO:	
FILE NO.	DATE	REVISIONS	NAME	DATE	REMARKS

APPROVED AS TO: *[Signature]*

DESIGNATIONS OF DRAINS

DATE: 77 01 15

SCALE: 1" = 1/2 MI.

SCALE: 1" = 1/2 KM.



PLAN OF
UPPER LA SALLE RIVER AREA

PROVINCE OF MANITOBA
DEPARTMENT OF MINES, RESOURCES AND ENVIRONMENTAL MANAGEMENT
WATER RESOURCES BRANCH

APPROVED AS TO: *[Signature]*

DATE: 77 01 15

SCALE: 1" = 1/2 MI.

SCALE: 1" = 1/2 KM.

DESIGNATIONS OF DRAINS

DATE: 77 01 15

SCALE: 1" = 1/2 MI.

SCALE: 1" = 1/2 KM.