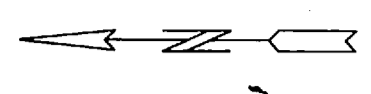
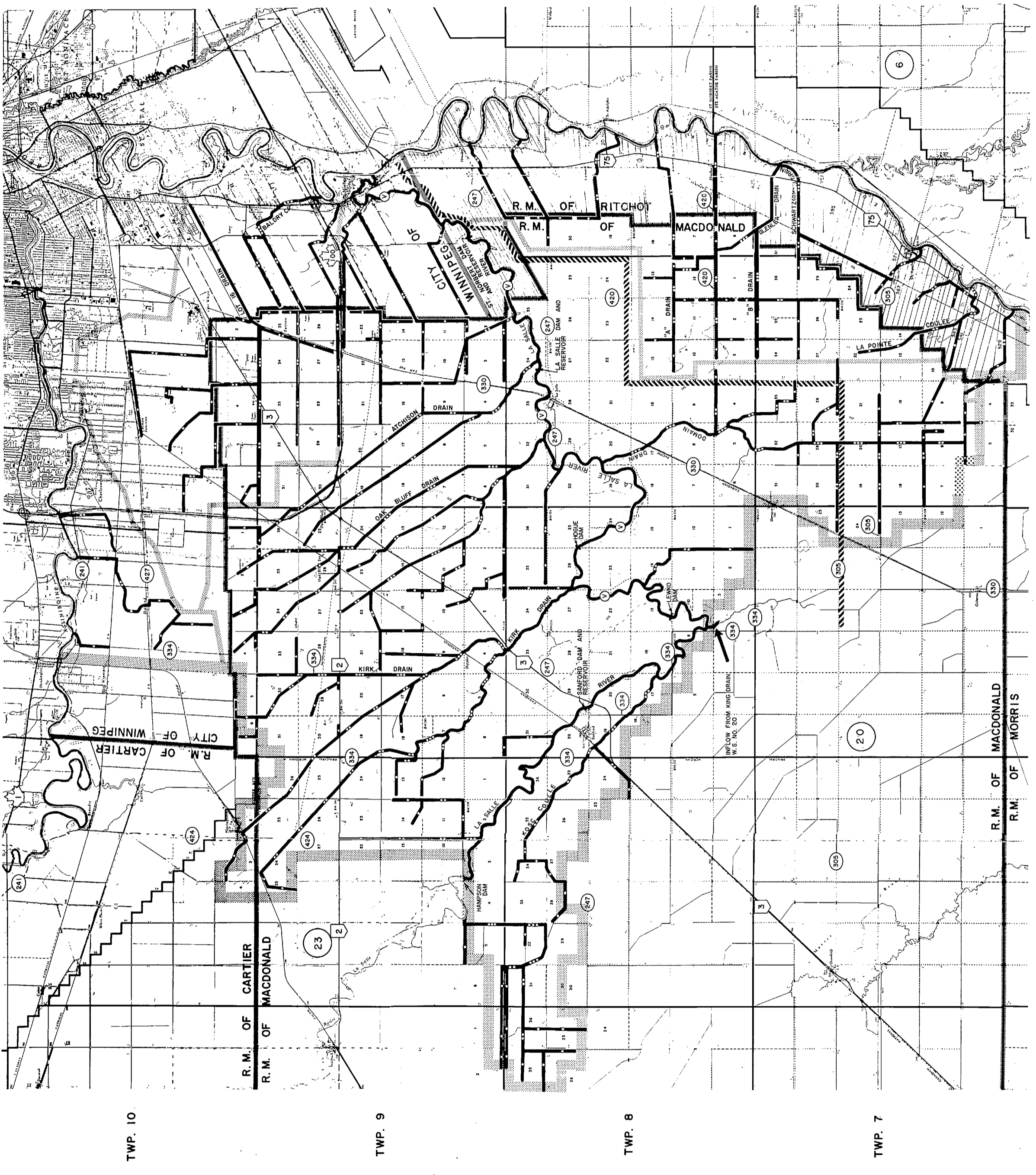


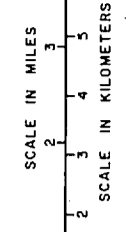
REVISION NO.	DATE OF REVISION	REVISION
1	June/66	Drain Deleted and Added
2	May/67	Drains Changed and Added
3	Sept/71	Drains Changed and Added
4	Dec/71	Drains Changed and Added
5	Apr/79	Boundaries Changed
6	Apr/83	Boundaries & Drains Changed
7	9/03/20	Boundary and Drain Change

296.1 SQ. MILES
766.9 Km²



LEGEND

- WATER COURSE**
 1st ORDER DRAINS
 2nd ORDER DRAINS
 3rd ORDER DRAINS
 4th ORDER DRAINS
 5th ORDER DRAINS
 6th ORDER DRAINS
 7th ORDER DRAINS
- ADJACENT WATERSHED**
 LIMITS OF DRAINAGE AREA
 CITY, TOWN AND MUNICIPAL BOUNDARIES
 PROVINCIAL TRUNK HIGHWAYS
 PROVINCIAL ROADS
 RED RIVER FLOODWAY
 WEST DYKE R.O.W.



PROVINCE OF MANITOBA
 DEPARTMENT OF MINES, RESOURCES AND ENVIRONMENTAL MANAGEMENT
 WATER RESOURCES BRANCH

PLAN OF
 LOWER LA SALLE RIVER
 AND ADJACENT AREA
 SHOWING
 DESIGNATIONS OF DRAINS

DATE: JUL 03 26 1 0 P 1
 SHEET: 77 03 26 1 OF 1
 FILE NO: 12-5-1337

APPROVED AS TO: [Signature]
 [Signature]
 [Signature]

RGE. 1E. RGE. 2E. RGE. 3E.
 TWP. 7. TWP. 8. TWP. 9. TWP. 10.